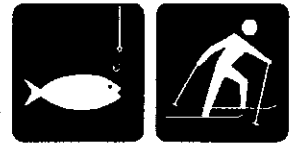


Flathorn/Gegoka Ski Area



SUPERIOR NATIONAL FOREST

NORTH SHORE AREA

TOFTE & GRAND MARAIS, MN

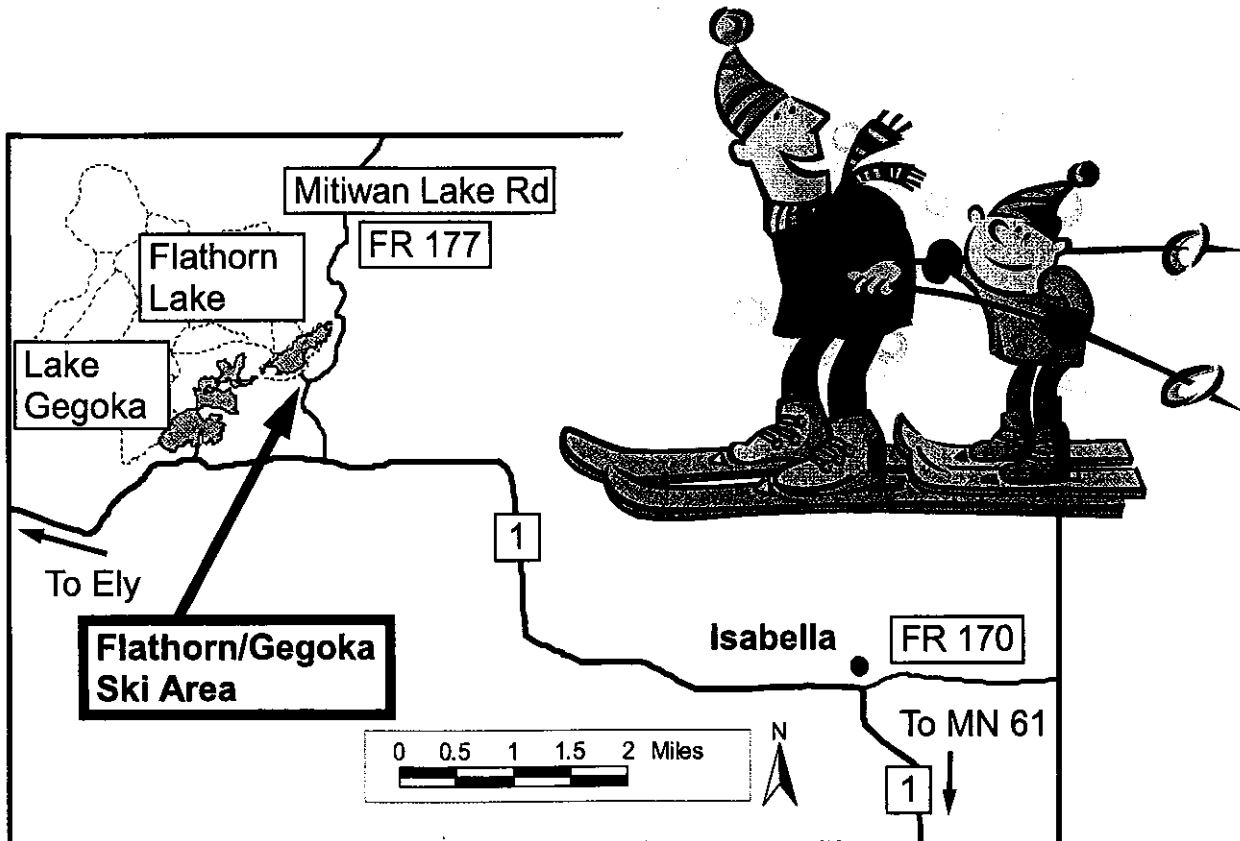
Location

Flathorn/Gegoka Ski Area is located on the north side of Flathorn and Gegoka Lakes just west of Isabella.

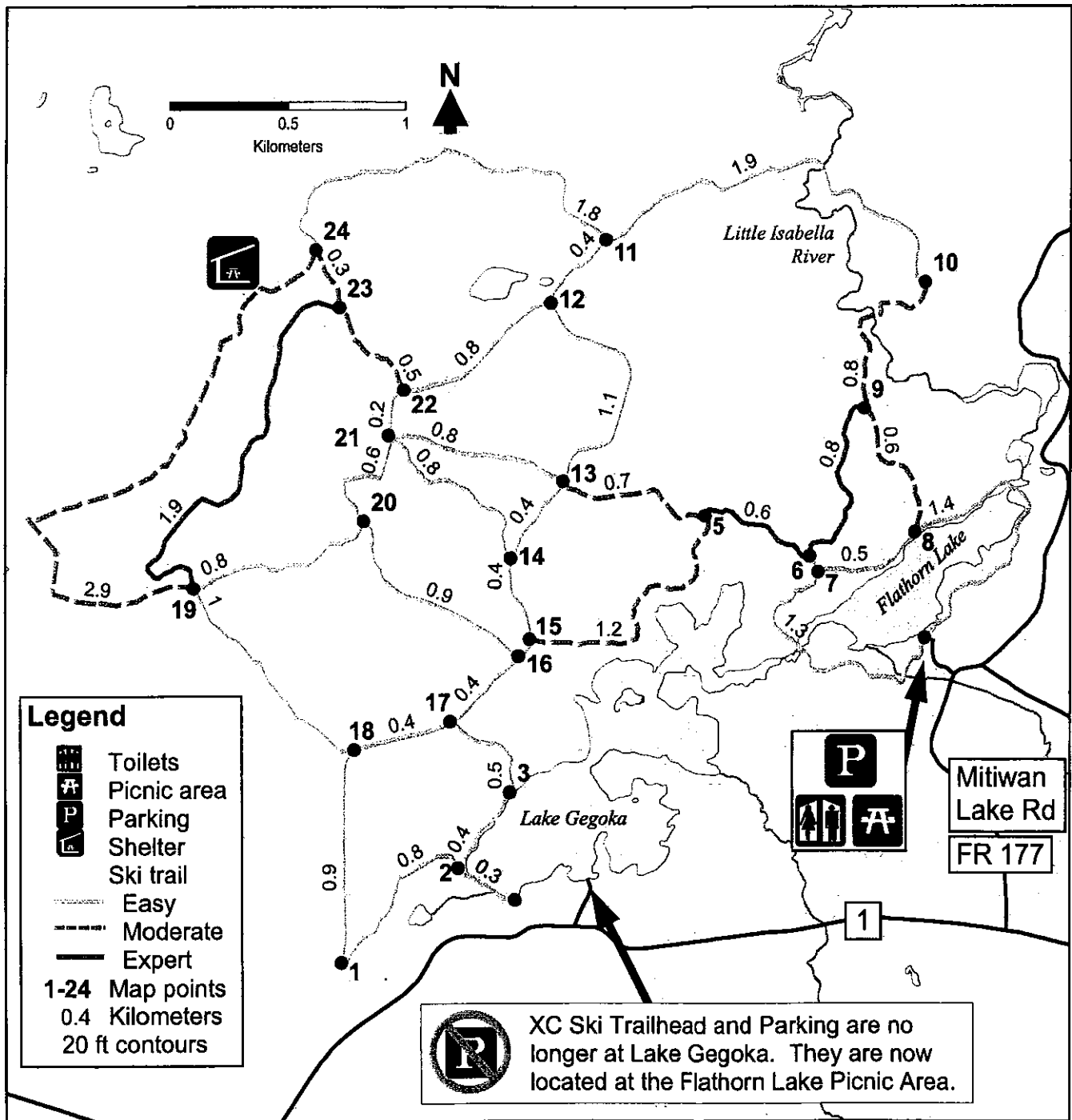
- From MN 61, turn north at Illgen City on MN 1 toward Finland, Isabella, and Ely.
- Follow MN 1 about 20 miles to Isabella.
- Go 6 miles from Isabella to Mitiwan Lake Rd. (FR 177) and turn right.
- The parking area is on the left, 0.75 miles up FR 177.

Features

- 29.6 kilometers of groomed trails
- Picnic area
- Outhouses
- Magnificent old white and red pine forests, bog areas, and young aspen stands.
- Look for wolf, pine marten, and snowshoe hare tracks
- Minnesota Ski Pass required
- Trails are not groomed for skate skiing.
- Ice fishing on Flathorn Lake



Superior National Forest - Flathorn/Gegoka Ski Area



Gunflint Ranger District
2020 W Hwy 61
Grand Marais, MN 55604
218-387-1750

Need more information?

Tofte Ranger District
PO Box 2159
Tofte, MN 55615
218-663-7280

on the web at:

www.fs.fed.us/r9/superior



Printed on Recycled Paper

The USDA Forest Service is an equal opportunity service provider.

